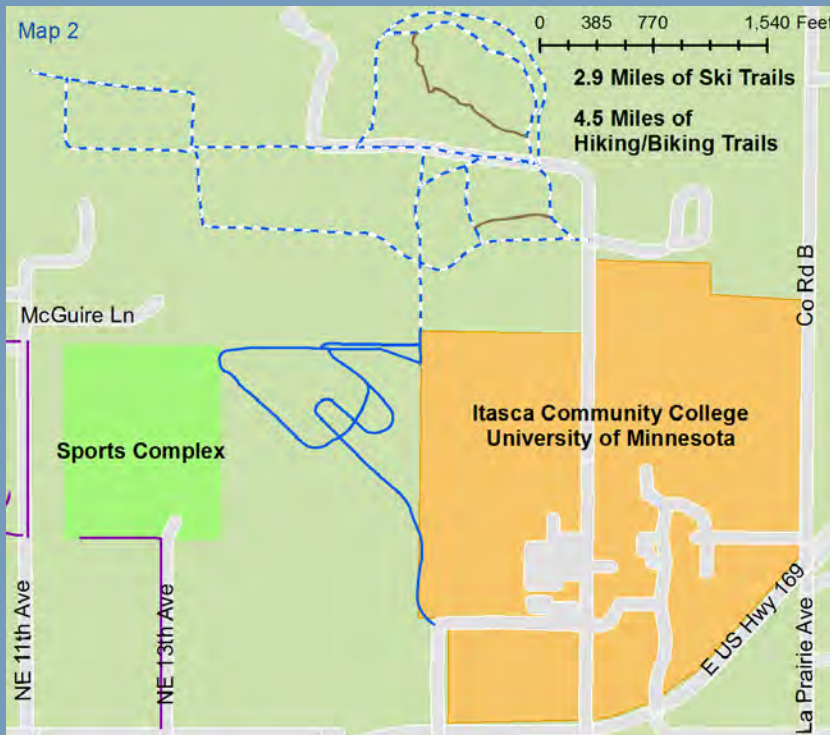
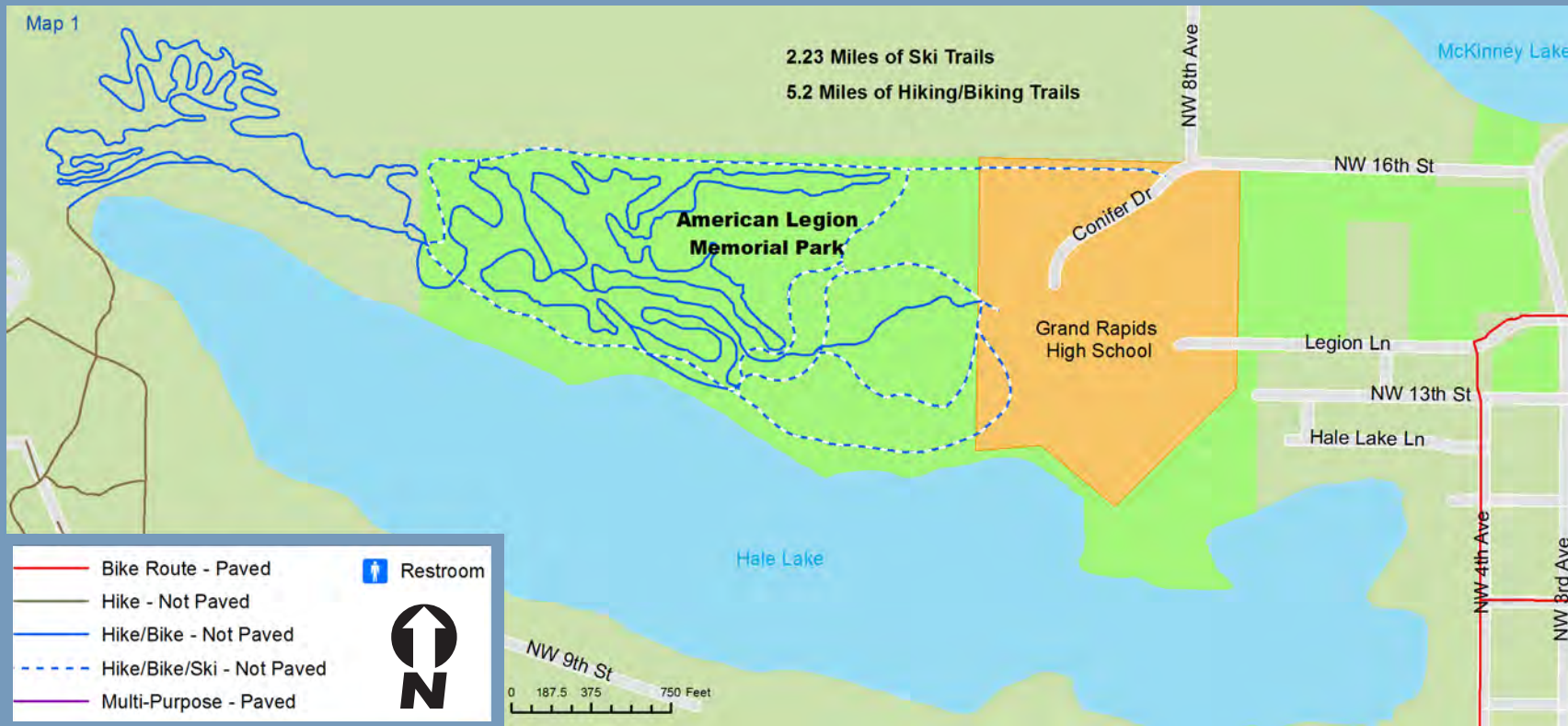


Grand Rapids Trails

Promoting Active Living



Get Out, Get Moving, Get Fit!



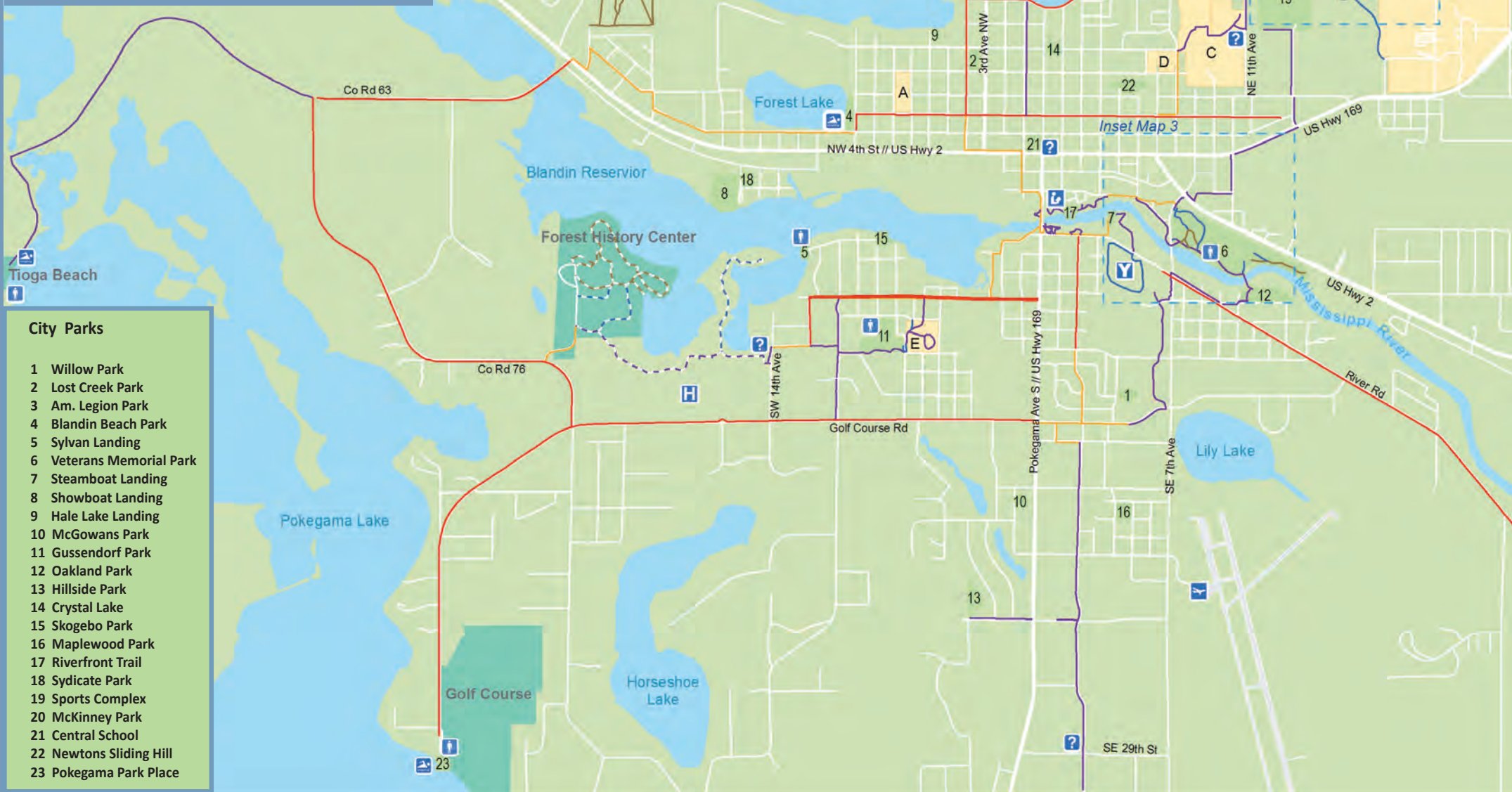
Enjoy over 50 miles of walking, hiking and biking trails, 43 miles of walkable sidewalks and 8 miles of groomed cross-country ski trails that provide a safe connected system for non-motorized transportation, great exercise and plenty of fresh air - of course, "It's in Minnesota's Nature". And if you want to explore the Iron Range and other parts of Northeastern Minnesota, Grand Rapids is the gateway to the Mesabi Trail System where you can discover even more of Minnesota's great outdoors.



VISIT GRAND RAPIDS
IT'S IN MINNESOTA'S NATURE



For more information go to:
www.getfititasca.org



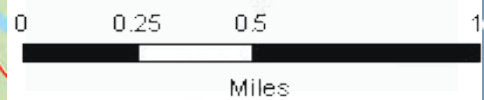
Facilities

- Beach
- Civic Center
- Kiosk
- YMCA
- Restroom
- Airport
- Hospital
- Library

Trails

- Bike Route - Paved
- Hike - Not Paved
- Hike/Ski - Not Paved
- Hike/Bike - Not Paved
- Hike/Bike/Ski - Not Paved
- Multi - Purpose Paved
- Multi - Purpose/Ski - Paved
- Trail Connections

- Places of Interest
- City Parks



Places of Interest

- A Forest Lake Elementary School
- B Grand Rapids High School
- C R. J. Elkington Middle School
- D Murphy Elementary
- F Southwest School
- G ICC/U of MN Extension

City Parks

- 1 Willow Park
- 2 Lost Creek Park
- 3 Am. Legion Park
- 4 Blandin Beach Park
- 5 Sylvan Landing
- 6 Veterans Memorial Park
- 7 Steamboat Landing
- 8 Showboat Landing
- 9 Hale Lake Landing
- 10 McGowans Park
- 11 Gussendorf Park
- 12 Oakland Park
- 13 Hillside Park
- 14 Crystal Lake
- 15 Skogebo Park
- 16 Maplewood Park
- 17 Riverfront Trail
- 18 Sydicate Park
- 19 Sports Complex
- 20 McKinney Park
- 21 Central School
- 22 Newtons Sliding Hill
- 23 Pokegama Park Place